

**This electronic collection of documents is provided
for the convenience of the user
and is Not a Certified Document –**

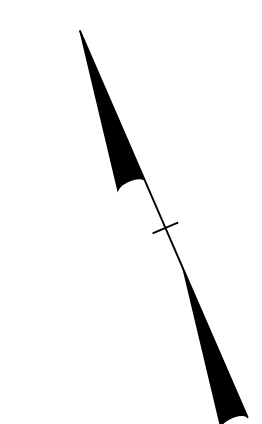
**The documents contained herein were originally issued
and sealed by the individuals whose names and license
numbers appear on each page, on the dates appearing
with their signature on that page.**

**This file or an individual page
shall not be considered a certified document.**

STATE OF NORTH CAROLINA
DEPARTMENT OF TRANSPORTATION

PAVEMENT MARKING PLAN
NEW HANOVER COUNTY

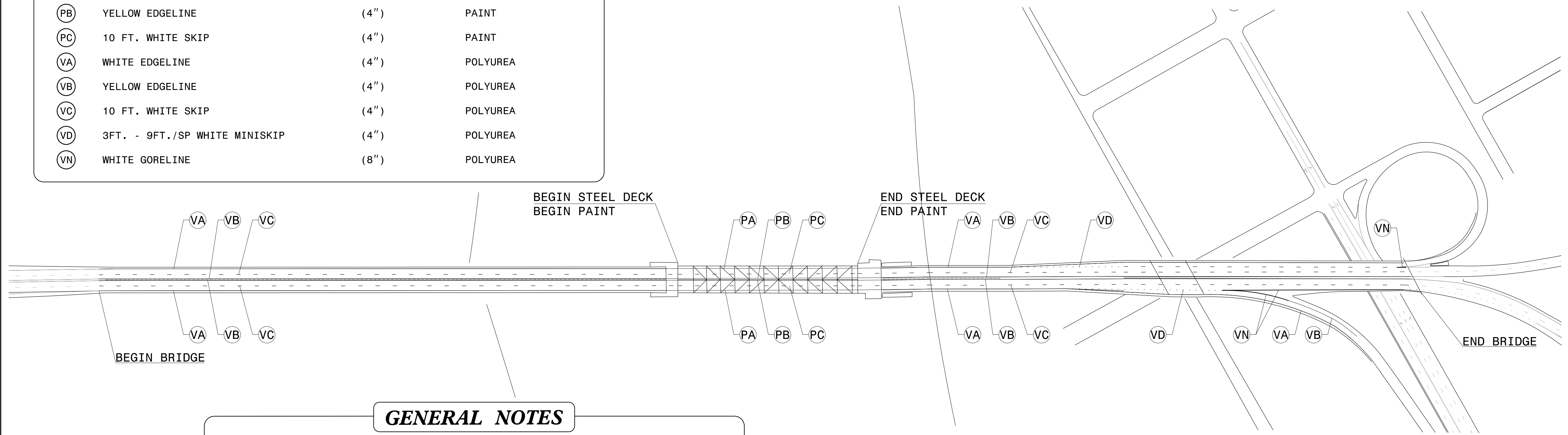
LOCATION: BRIDGE NO.13 OVER CAPE FEAR RIVER
ON US 17/74/76/421



TIP NO. 15BPR.15	SHEET NO. PMP-1
APPROVED: _____	
DATE: 12/18/2017	
SEAL 	
DOCUMENT NOT CONSIDERED FINAL UNLESS ALL SIGNATURES COMPLETED	

FINAL PAVEMENT MARKING SCHEDULE

SYMBOL	DESCRIPTION	PAY ITEM
(PA)	WHITE EDGELINE (4")	PAINT
(PB)	YELLOW EDGELINE (4")	PAINT
(PC)	10 FT. WHITE SKIP (4")	PAINT
(VA)	WHITE EDGELINE (4")	POLYUREA
(VB)	YELLOW EDGELINE (4")	POLYUREA
(VC)	10 FT. WHITE SKIP (4")	POLYUREA
(VD)	3FT. - 9FT./SP WHITE MINISKIP (4")	POLYUREA
(VN)	WHITE GORELINE (8")	POLYUREA



GENERAL NOTES

THE FOLLOWING GENERAL NOTES APPLY AT ALL TIMES FOR THE DURATION OF THE CONSTRUCTION PROJECT, EXCEPT WHEN OTHERWISE NOTED IN THE PLAN, OR DIRECTED BY THE ENGINEER.

A) INSTALL PAVEMENT MARKINGS AND PAVEMENT MARKERS ON THE FINAL SURFACE AS FOLLOWS:

ROAD SURFACE	MARKING	MARKER
PPC OVERLAY	POLYUREA	PERMANENT RAISED
STEEL BRIDGE DECK	PAINT	N/A

B) TIE PROPOSED PAVEMENT MARKING LINES TO EXISTING PAVEMENT MARKING LINES.

C) REMOVE/REPLACE ANY CONFLICTING/DAMAGED PAVEMENT MARKINGS AND MARKERS.

ROADWAY STANDARD DRAWINGS

THE FOLLOWING ROADWAY STANDARDS AS APPEAR IN "ROADWAY STANDARD DRAWINGS" - PROJECT SERVICES UNIT - N.C. DEPARTMENT OF TRANSPORTATION - RALEIGH, N.C., DATED JANUARY 2018 ARE APPLICABLE TO THIS PROJECT AND BY REFERENCE HEREBY ARE CONSIDERED A PART OF THESE PLANS:


STD. NO.	TITLE
1205.01	PAVEMENT MARKINGS - LINE TYPES & OFFSETS
1205.02	PAVEMENT MARKINGS - 2 LANE & MULTILANE ROADWAYS
1205.03	PAVEMENT MARKINGS - EXIT & ENTRANCE RAMP
1205.12	PAVEMENT MARKINGS - BRIDGES
1250.01	RAISED PAVEMENT MARKERS - INSTALLATION SPACING
1251.01	RAISED PAVEMENT MARKERS - PERMANENT & TEMPORARY

T.I.P.: 15BPR.15

12/18/2017 11:41:30 AM U:\Task_300 - 15BPR.15 - Rehab Project\Traffic\Signing\CADD\PMP\Plan Sheets\15BPR.15_pmp_01.dgn andgood

PLAN REVIEWED BY: N.C.D.O.T. CONTACT

KEVIN FISCHER P.E. ASSISTANT STATE STRUCTURES ENGINEER



PLAN PREPARED BY:

JAY WOOLARD, P.E. SENIOR TRANSPORTATION ENGINEER

ANDREW N. GOOD TRANSPORTATION DESIGNER



INDEX	
SHEET NO.	DESCRIPTION
PMP-1	PAVEMENT MARKING PLAN TITLE AND SCHEDULE SHEET
	PAVEMENT MARKING DETAIL